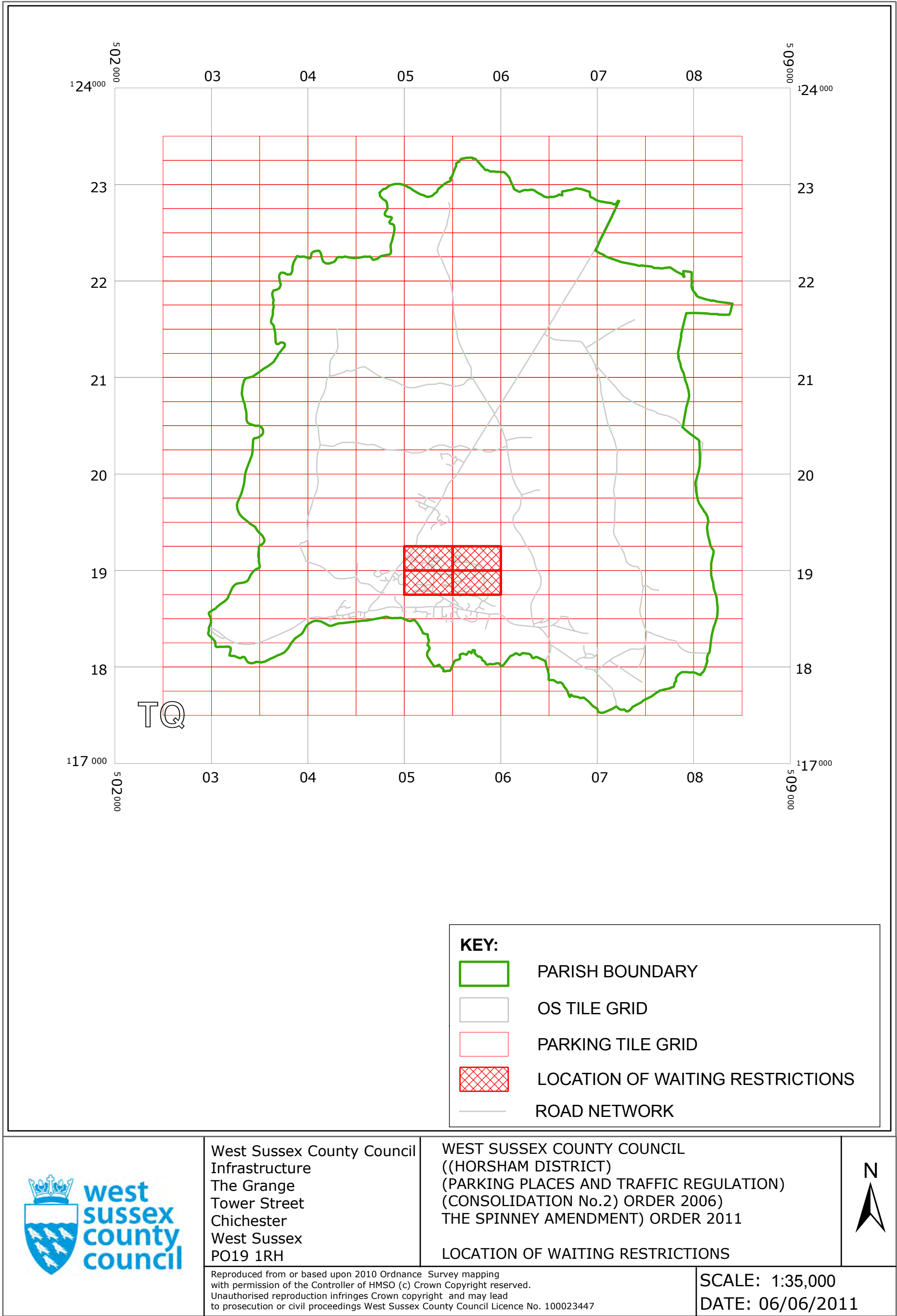


WEST SUSSEX COUNTY COUNCIL
((HORSHAM DISTRICT) (PARKING PLACES AND TRAFFIC REGULATION)
(CONSOLIDATION No. 2) ORDER 2006)
(THE SPINNEY AMENDMENT) ORDER 2011

PULBOROUGH : LOCATION OF WAITING RESTRICTIONS



WEST SUSSEX COUNTY COUNCIL
((HORSHAM DISTRICT) (PARKING PLACES AND TRAFFIC REGULATION)
(CONSOLIDATION NO. 2) ORDER 2006)
(THE SPINNEY AMENDMENT) ORDER 2011

West Sussex County Council in exercise of their powers under Sections 1 (1) 2 (1) and (2), 4 (2), 45, 46, 49 and 53 and Part IV of Schedule 9 of the Road Traffic Regulation Act 1984 "the Act" as amended and of all other enabling powers and after consultation with the chief officer of police in accordance with Part III of Schedule 9 to the Act hereby make the following Order:-

1. This Order shall come into operation on the sixth day of June 2011 and may be cited as "West Sussex County Council ((Horsham District) (Parking Places and Traffic Regulation) (Consolidation No. 2) Order 2006) (The Spinney Amendment) Order 2011."
2. The "West Sussex County Council (Horsham District) (Parking Places and Traffic Regulation) (Consolidation No. 2) Order 2006" is hereby amended by the insertion of the plans specified in the First Schedule to this Order.

FIRST SCHEDULE
Plan numbers to be inserted
(as attached)


TQ0518NEN (Issue No. 1)
TQ0518NWN (Issue No. 1)
TQ0519SES (Issue No. 1)
TQ0519SWS (Issue No.1)

The COMMON SEAL of WEST SUSSEX COUNTY COUNCIL was hereto affixed

the *THIRTY FIRST* day of *MAY* 2011
in the presence of

[Signature]

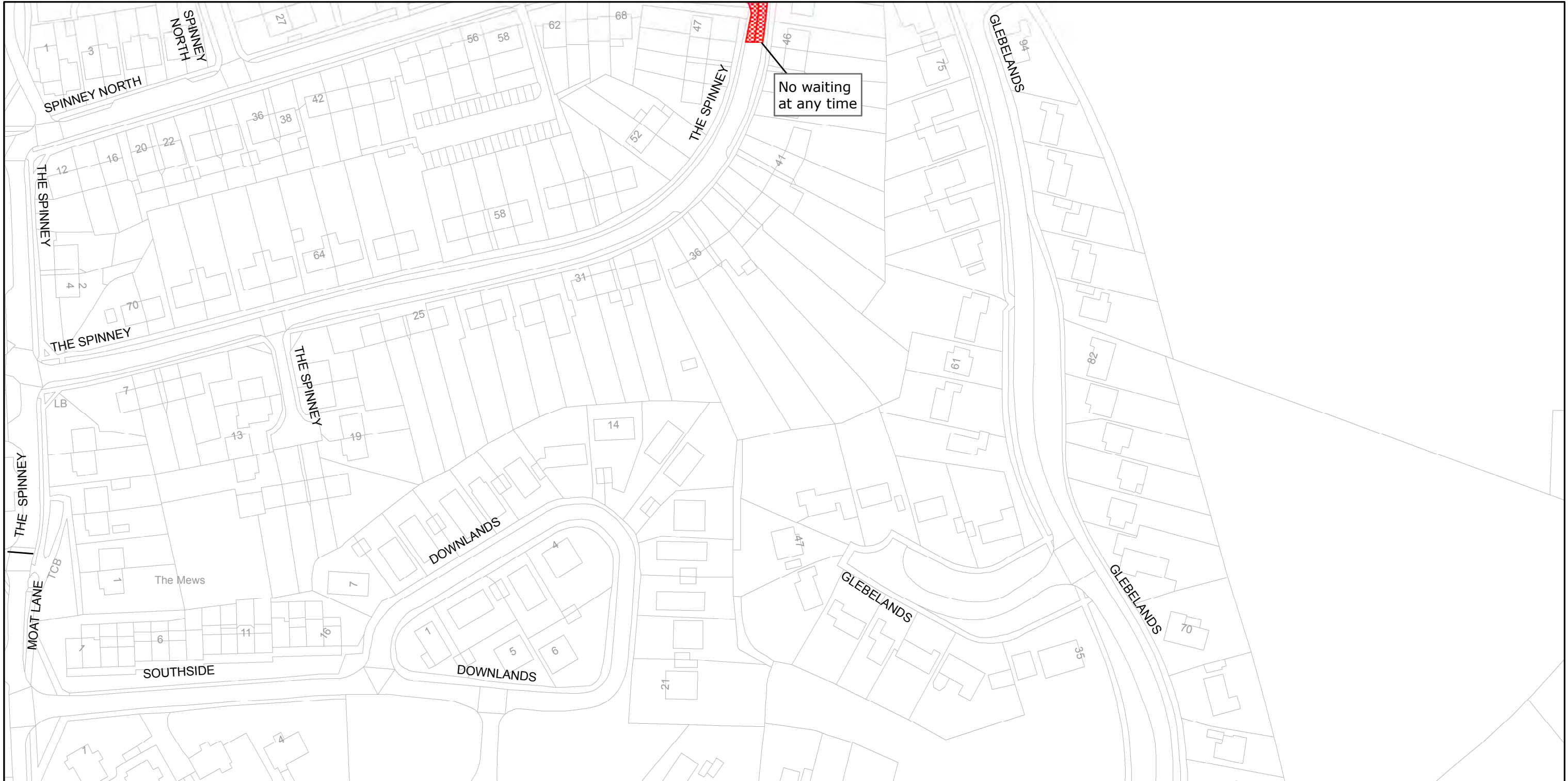
Authorised Signatory



04/08 DELEGATED AUTHORITY

I HEREBY CERTIFY THIS TO
BE A TRUE COPY OF THE
ORIGINAL DOCUMENT

[Signature]
.....
Authorised Officer
WEST SUSSEX COUNTY COUNCIL



West Sussex County Council
Infrastructure
The Grange
Tower Street
Chichester
West Sussex
PO19 1RH

HORSHAM DISTRICT: PULBOROUGH
WAITING RESTRICTIONS

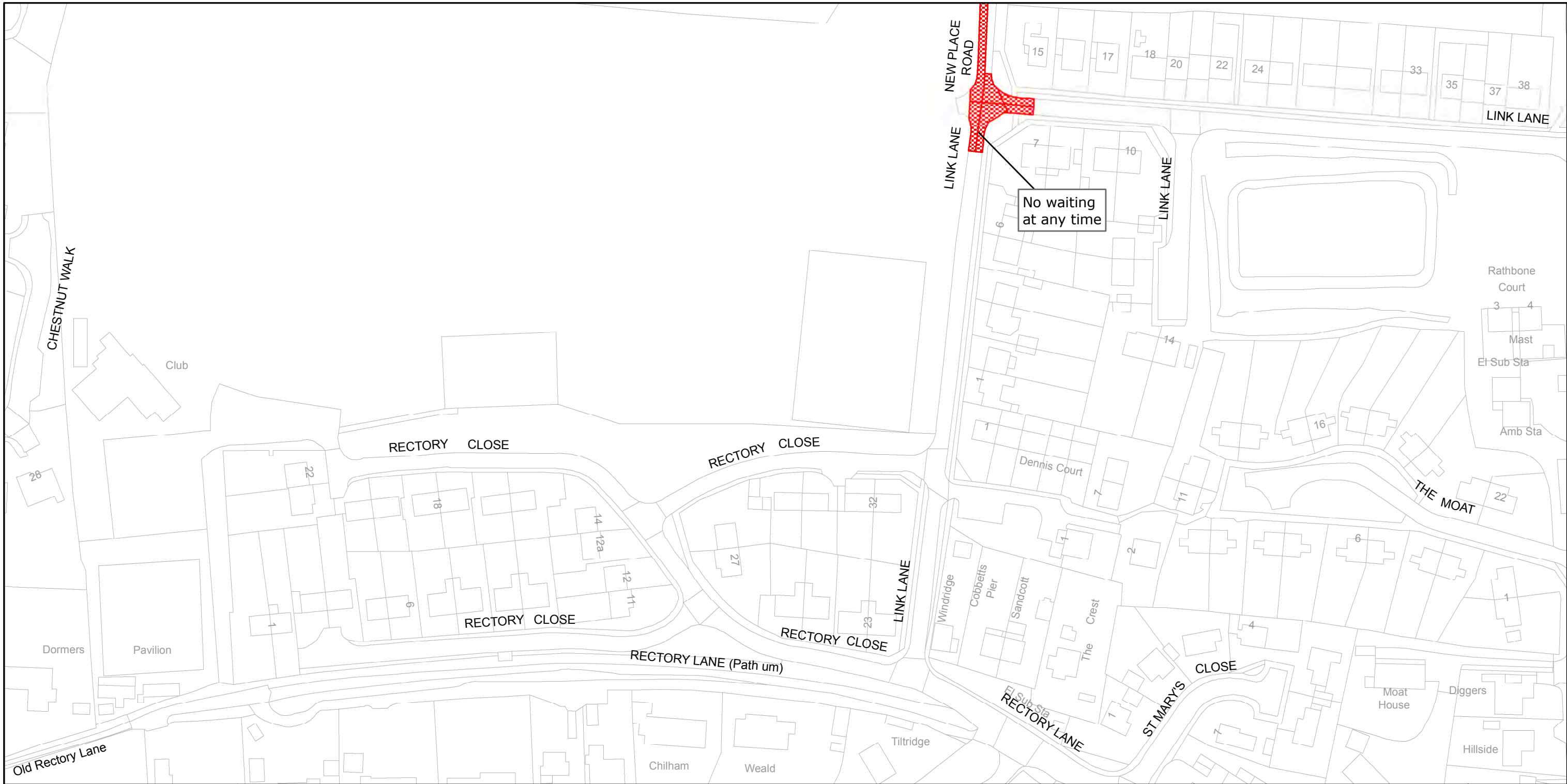
Reproduced from or based upon 2010 Ordnance Survey mapping with permission of the Controller of HMSO (c) Crown Copyright reserved.
Unauthorised reproduction infringes Crown copyright and may lead to prosecution or civil proceedings West Sussex County Council Licence No. 100023447

TILE REF NO:
TQ0518NEN

SHEET ISSUE NO 1
SHEET ACTIVE FROM - 06/06/2011



SCALE:
1:1250
at A3 size



West Sussex County Council
Infrastructure
The Grange
Tower Street
Chichester
West Sussex
PO19 1RH

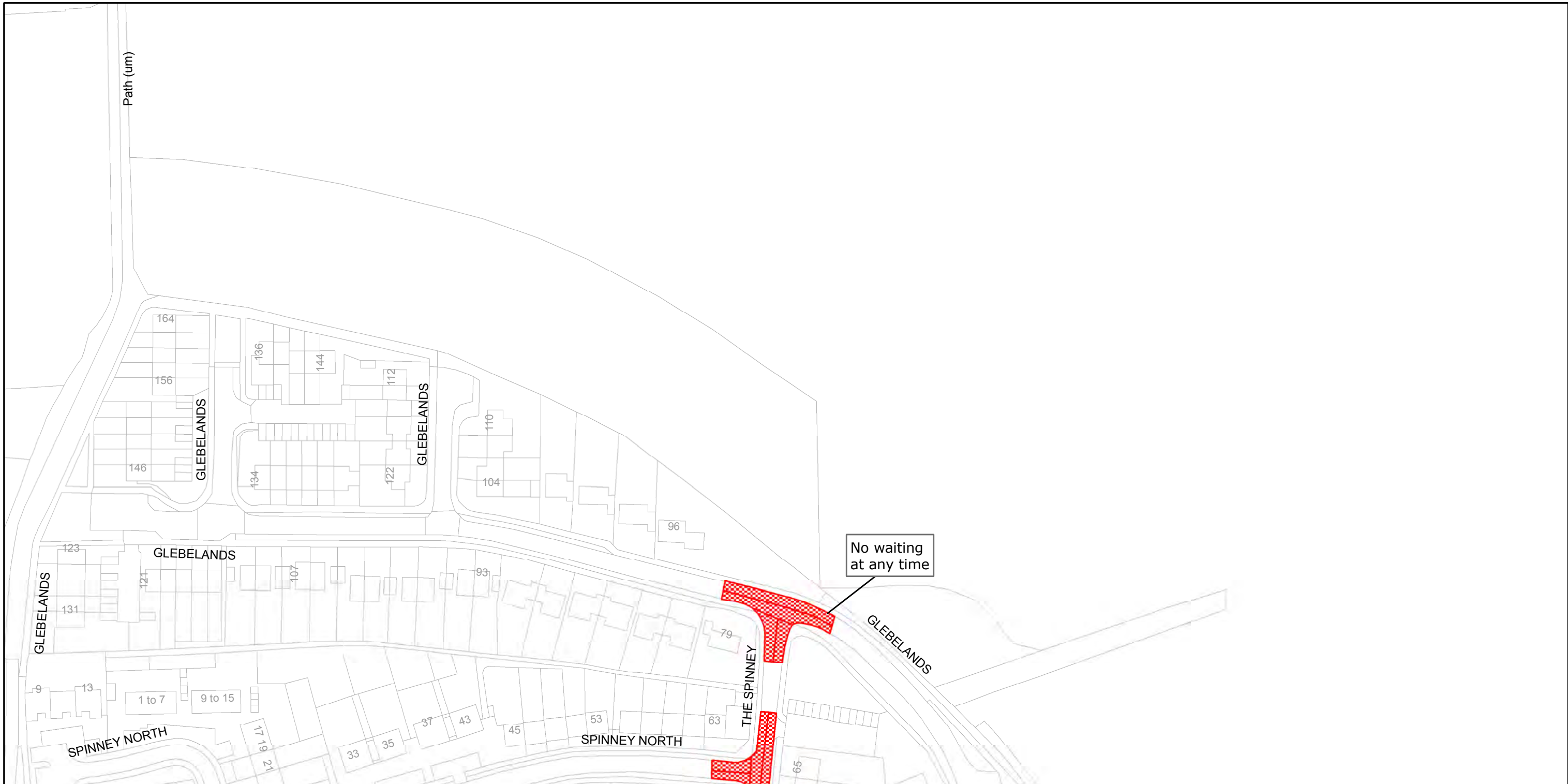
HORSHAM DISTRICT: PULBOROUGH
WAITING RESTRICTIONS

Reproduced from or based upon 2010 Ordnance Survey mapping with permission of the Controller of HMSO (c) Crown Copyright reserved.
Unauthorised reproduction infringes Crown copyright and may lead to prosecution or civil proceedings West Sussex County Council Licence No. 100023447

TILE REF NO:
TQ0518NWN
SHEET ISSUE NO 1
SHEET ACTIVE FROM - 06/06/2011

N

SCALE:
1:1250
at A3 size



West Sussex County Council
Infrastructure
The Grange
Tower Street
Chichester
West Sussex
PO19 1RH

HORSHAM DISTRICT: PULBOROUGH
WAITING RESTRICTIONS

Reproduced from or based upon 2010 Ordnance Survey mapping with permission of the Controller of HMSO (c) Crown Copyright reserved.
Unauthorised reproduction infringes Crown copyright and may lead to prosecution or civil proceedings West Sussex County Council Licence No. 100023447

TILE REF NO:
TQ0519SES

SHEET ISSUE NO 1
SHEET ACTIVE FROM - 06/06/2011



SCALE:
1:1250
at A3 size



West Sussex County Council
Infrastructure
The Grange
Tower Street
Chichester
West Sussex
PO19 1RH

HORSHAM DISTRICT: PULBOROUGH
WAITING RESTRICTIONS

Reproduced from or based upon 2010 Ordnance Survey mapping with permission of the Controller of HMSO (c) Crown Copyright reserved.
Unauthorised reproduction infringes Crown copyright and may lead to prosecution or civil proceedings West Sussex County Council Licence No. 100023447

TILE REF NO:
TQ0519SWS

SHEET ISSUE NO 1
SHEET ACTIVE FROM - 06/06/2011



SCALE:
1:1250
at A3 size